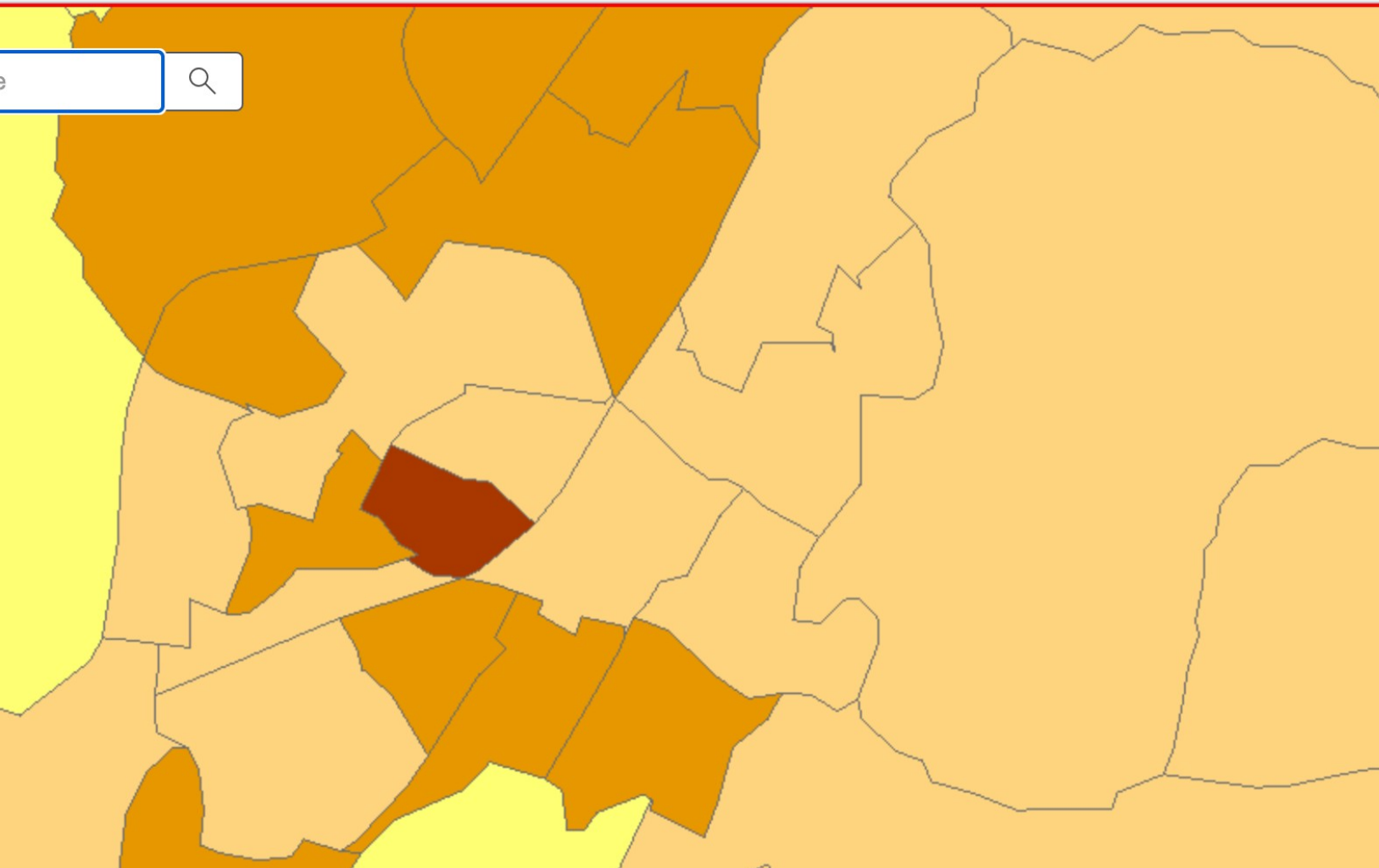








# Virginia Vulnerability Viewer

[Getting Started](#)[Close Search](#)[Methods](#)[Switch Basemap](#)[Print](#)

## Table of Contents/Legend

### Social Vulnerability Index Score

-  Very Low Social Vulnerability
-  Low Social Vulnerability
-  Moderate Social Vulnerability
-  High Social Vulnerability
-  Very High Social Vulnerability
-  Not included in the analysis

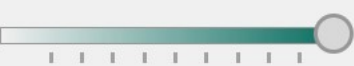
[Social Vulnerability Classification Overview](#)[Vulnerability Index Score - Overview](#)[Vulnerable Housing - Overview](#)[Hazardous/Toxic Index Score - Overview](#)

**Overall SVI Nationwide Comparison**  
By Census Tract | 2022

Map Features

Click to view

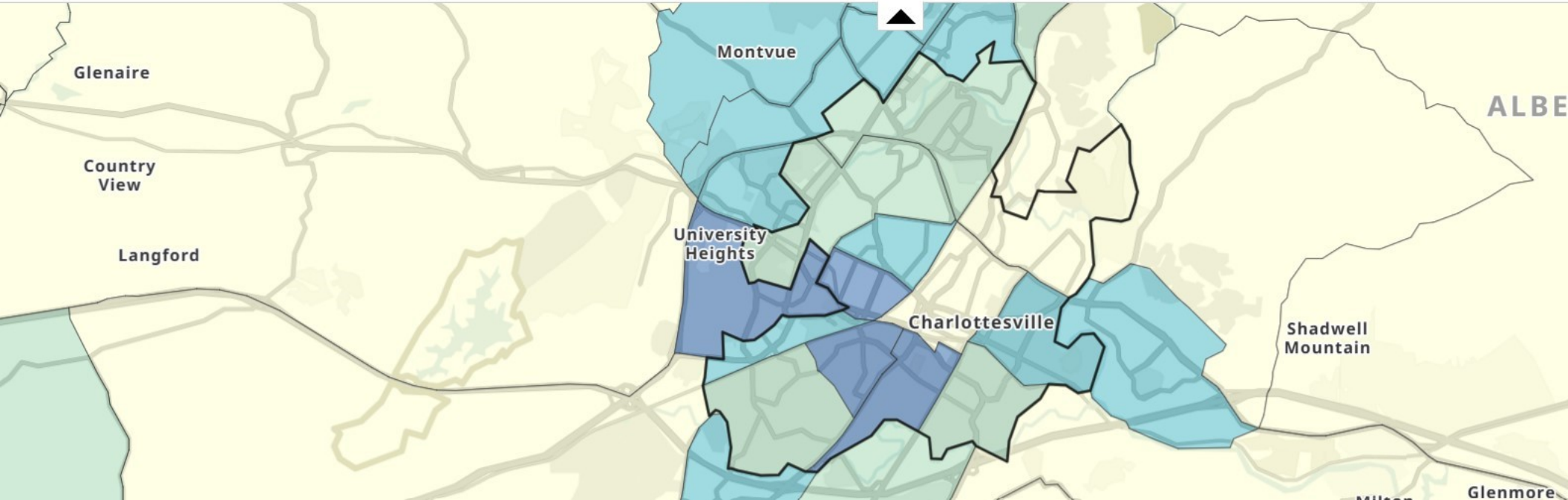
Map Transparency



Search within: U.S.

Find address, county, or ZIP

Map Table More



CEJST

